SRI GURU NANAK DEV KHALSA COLLEGE

(University of Delhi)

ADDITIONAL INFORMATION FOR 7.1.5

Table of Contents

Photos Green Spaces 2

Photos Green Spaces

GPS Map Camera
New Delhi, DL, India
Pyarelal Road, Karol Bagh, New Delhi, 110005, DL, India
Lat 28°39'17"N, Long 77°11'14"E
09/03/2021 01:44 PM
SHRI GURU NANAK DEV KHALSA COLLEGE
GPS Map Camera
New Delhi, DL, India
Ganga Mandir Marg, Karol Bagh, New Delhi, 110005, DL, India
Lat 28°39'17"N, Long 77°11'15"E
08/06/2021 01:25 PM
SHRI GURU NANAK DEV KHALSA COLLEGE

GPS Map Camera
New Delhi, DL, India
Desh Bandhu Gupta Road, Karol Bagh, New Delhi, 110005, DL, India
Lat 28°39'19"N, Long 77°11'15"E
08/06/2021 01:24 PM
Diwan Bhawan
Apollo Tyres
IDBI Bank Karol Bagh Branch
SHRI GURU NANAK DEV KHALSA COLLEGE
Maps


GPS Map Camera
New Delhi, DL, India
Desh Bandhu Gupta Road, Karol Bagh, New Delhi, 110005, DL, India
Lat 28°39'19"N, Long 77°11'15"E
08/06/2021 01:24 PM
Diwan Bhawan
Apollo Tyres
IDBI Bank Karol Bagh Branch
SHRI GURU NANAK DEV KHALSA COLLEGE
Maps

GPS Map Camera
New Delhi, DL, India
Guru Ravidas Marg, Karol Bagh, New Delhi, 110005, DL, India
Lat 28°39'17"N, Long 77°11'15"E
08/06/2021 01:25 PM
SHRI GURU NANAK DEV KHALSA COLLEGE
Maps


GPS Map Camera
New Delhi, DL, India
Ganga Mandir Marg, Karol Bagh, New Delhi, 110005, DL, India
Lat 28°39'17"N, Long 77°11'15"E
08/06/2021 01:25 PM
SHRI GURU NANAK DEV KHALSA COLLEGE
Maps

GPS Map Camera
New Delhi, DL, India
Ganga Mandir Marg, Karol Bagh, New Delhi, 110005, DL, India
Lat 28°39'17"N, Long 77°11'15"E
08/06/2021 01:25 PM
GPS Map Camera
New Delhi, DL, India
Ganga Mandir Marg, Karol Bagh, New Delhi, 110005, DL, India
Lat 28°39'17"N, Long 77°11'15"E
08/06/2021 01:25 PM
GPS Map Camera
New Delhi, DL, India
Ganga Mandir Marg, Karol Bagh, New Delhi, 110005, DL, India
Lat 28°39'17"N, Long 77°11'15"E
08/06/2021 01:26 PM

GPS Map Camera
New Delhi, DL, India
Pyarelal Road, Karol Bagh, New Delhi, 110005, DL, India
Lat 28°39'17"N, Long 77°11'15"E
09/03/2021 01:45 PM
SHRI GURU NANAK DEV KHALSA COLLEGE
Maps

GPS Map Camera
New Delhi, DL, India
Ganga Mandir Marg, Karol Bagh, New Delhi, 110005, DL, India
Lat 28°39'17"N, Long 77°11'15"E
09/03/2021 01:47 PM
SHRI GURU NANAK DEV KHALSA COLLEGE
Maps

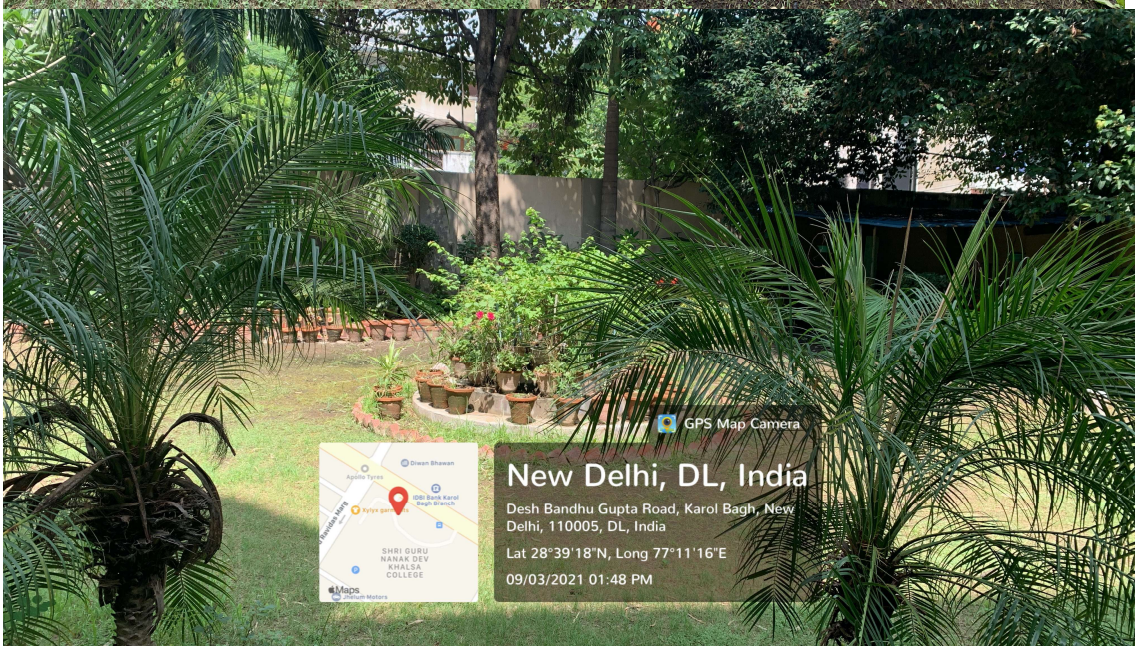
GPS Map Camera
New Delhi, DL, India
Desh Bandhu Gupta Road, Karol Bagh, New Delhi, 110005, DL, India
Lat 28°39'18"N, Long 77°11'16"E
09/03/2021 01:48 PM
SHRI GURU NANAK DEV KHALSA COLLEGE
Maps